

The Lake Lothing (Lowestoft) Third Crossing Order 201[*]


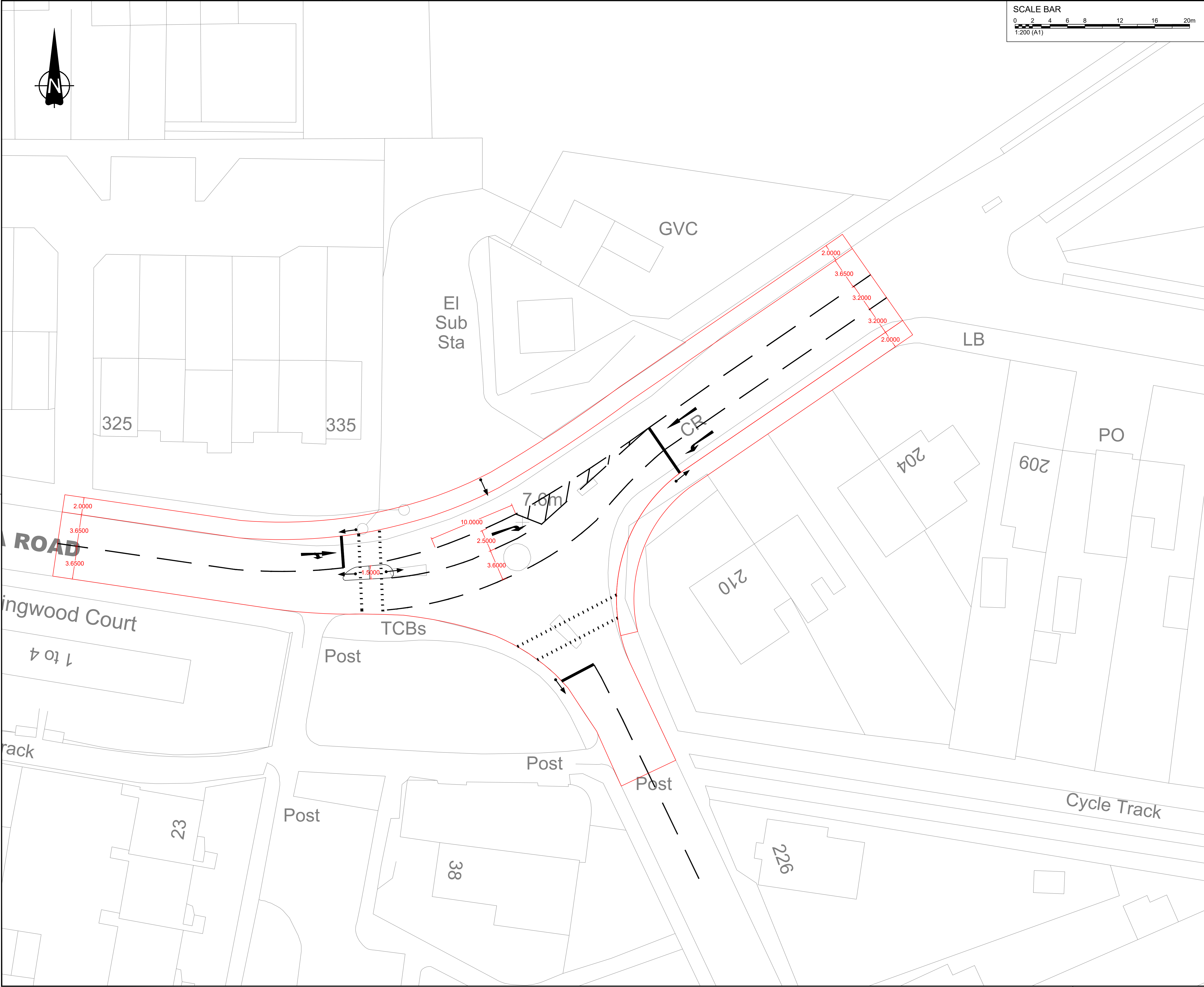


Lake Lothing
**THIRD
CROSSING**

Document 7.2: Transport Assessment

Appendix J Proposed Mitigation Drawings

THIS PAGE HAS BEEN INTENTIONALLY LEFT BLANK.



KEY PLAN



KEY

← SIGNAL HEAD

NOTES

1. THE DESIGN SHOWN HERE IS FOR ILLUSTRATIVE PURPOSES ONLY.

Mapping reproduced by permission of Ordnance Survey on behalf of HMSO.
© Crown copyright and database rights 2017. All rights reserved.
Ordnance Survey licence number 100023395
Contains OS data © Crown copyright and database rights 2017.

REVISION	DRAWN	CHECKED	APPROVED	DATE
DESCRIPTION				



PROJECT TITLE		Lake Lothing THIRD CROSSING		
---------------	--	---------------------------------------	--	--

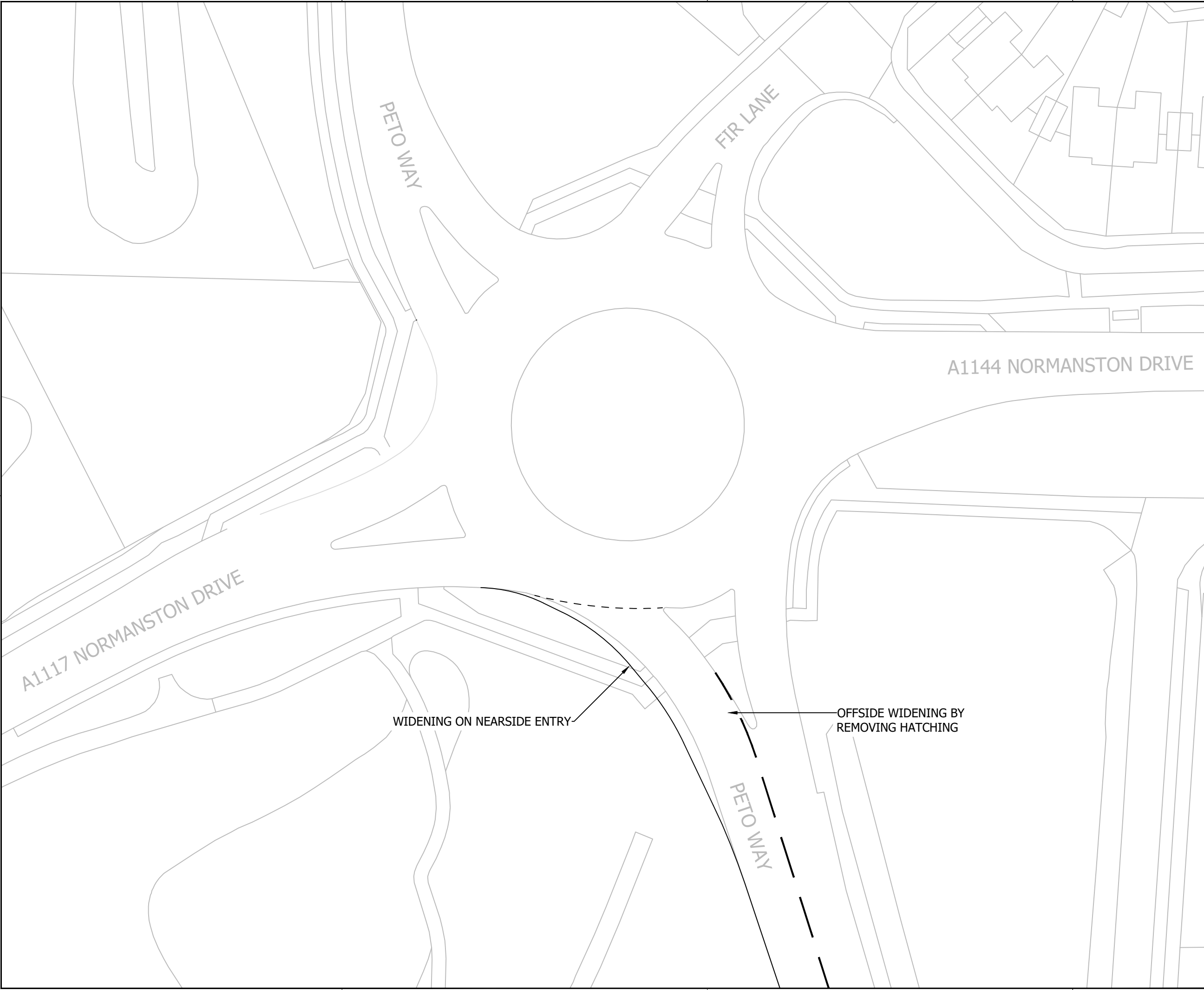
DRAWING TITLE				
KIRKLEY RUN JUNCTION HGV TRACK/ Option 1				

DRAWING STATUS				
FOR DCO SUBMISSION				

DRAWN	CHECKED	APPROVED	AUTHORISED	SUITABILITY
IS	PC	PC	JB	S4

SCALE @ A1 SIZE		DATE	REVISION
1:200		18/06/18	P00

DRAWING NUMBER		Originator	Volume
1069948-WSP-HGN-LL-SK-CH-0120			
Location	Type	Role	Number



KEY PLAN



KEY

NOTES

Mapping reproduced by permission of Ordnance Survey on behalf of HMSO.
© Crown copyright and database rights 2017. All rights reserved.
Ordnance Survey licence number 100023395
Contains OS data © Crown copyright and database rights 2017.

REVISION	DRAWN	CHECKED	APPROVED	DATE
DESCRIPTION				



PROJECT TITLE



Lake Lothing
**THIRD
CROSSING**

DRAWING TITLE

PETO WAY/NORMANSTON DRIVE
PROPOSED IMPROVEMENTS

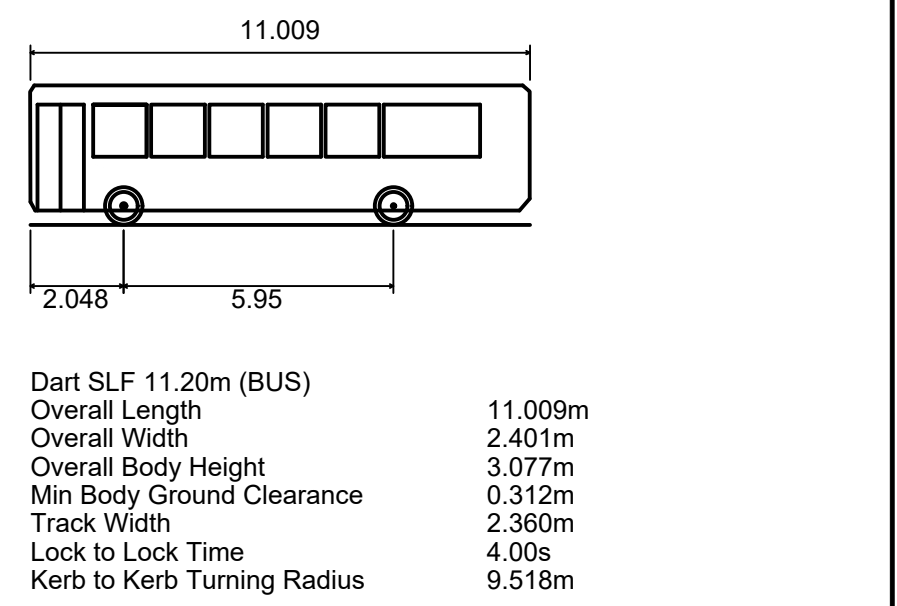
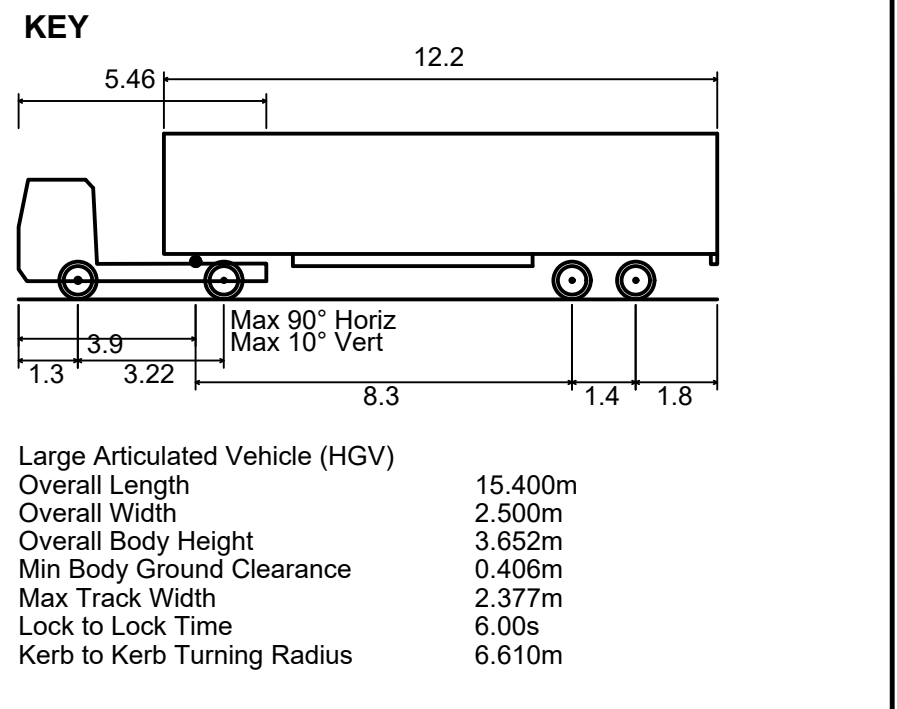
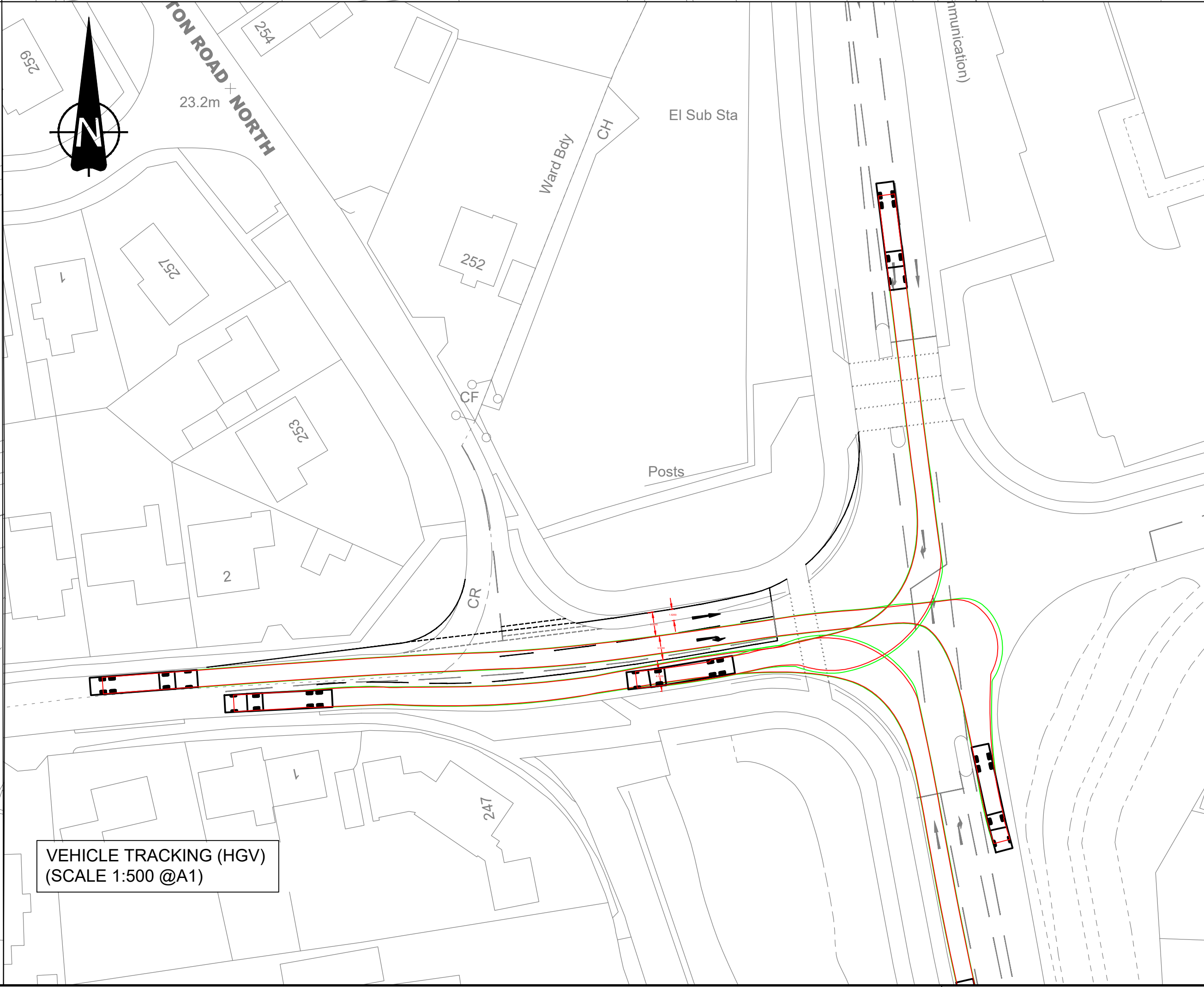
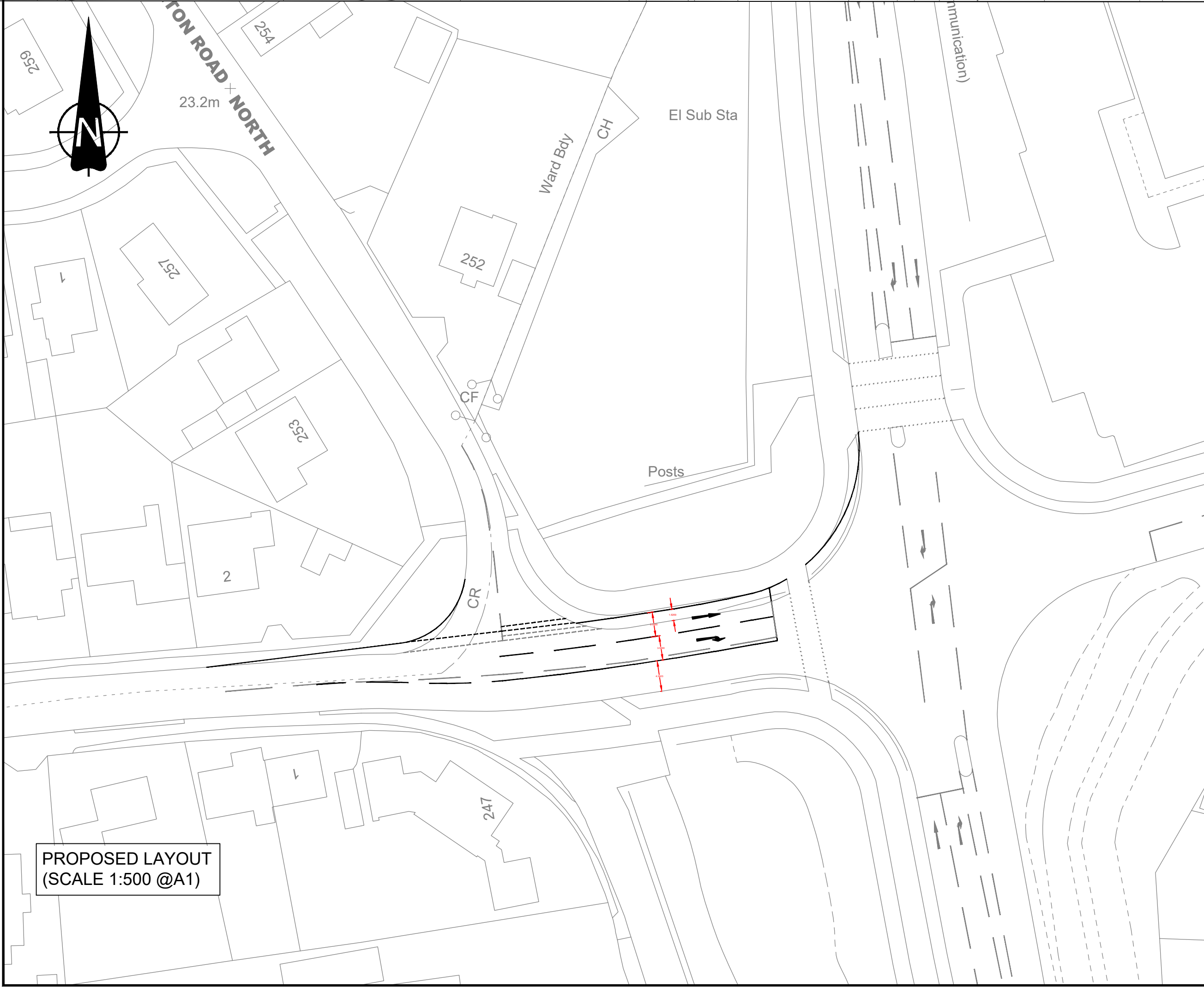
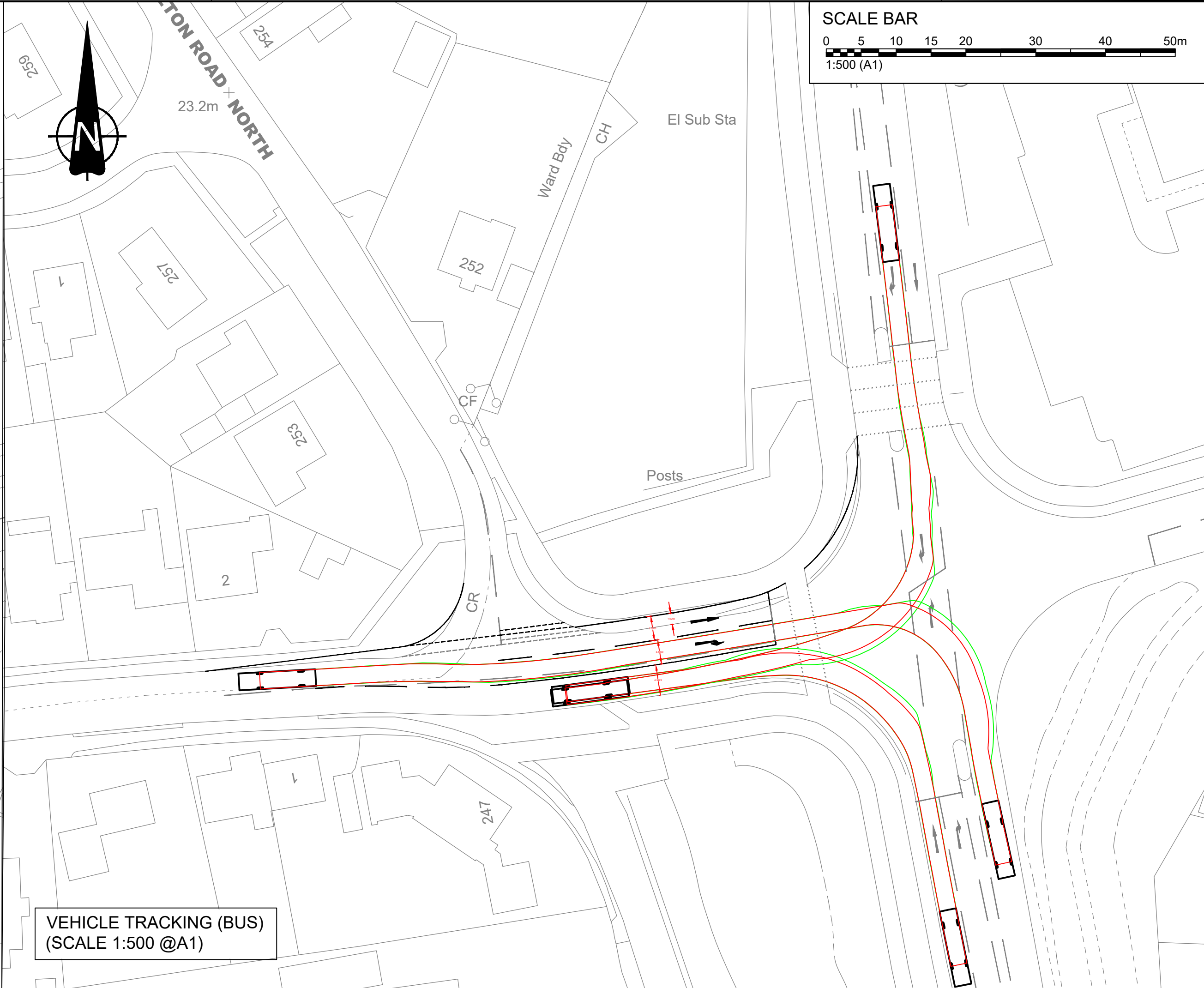
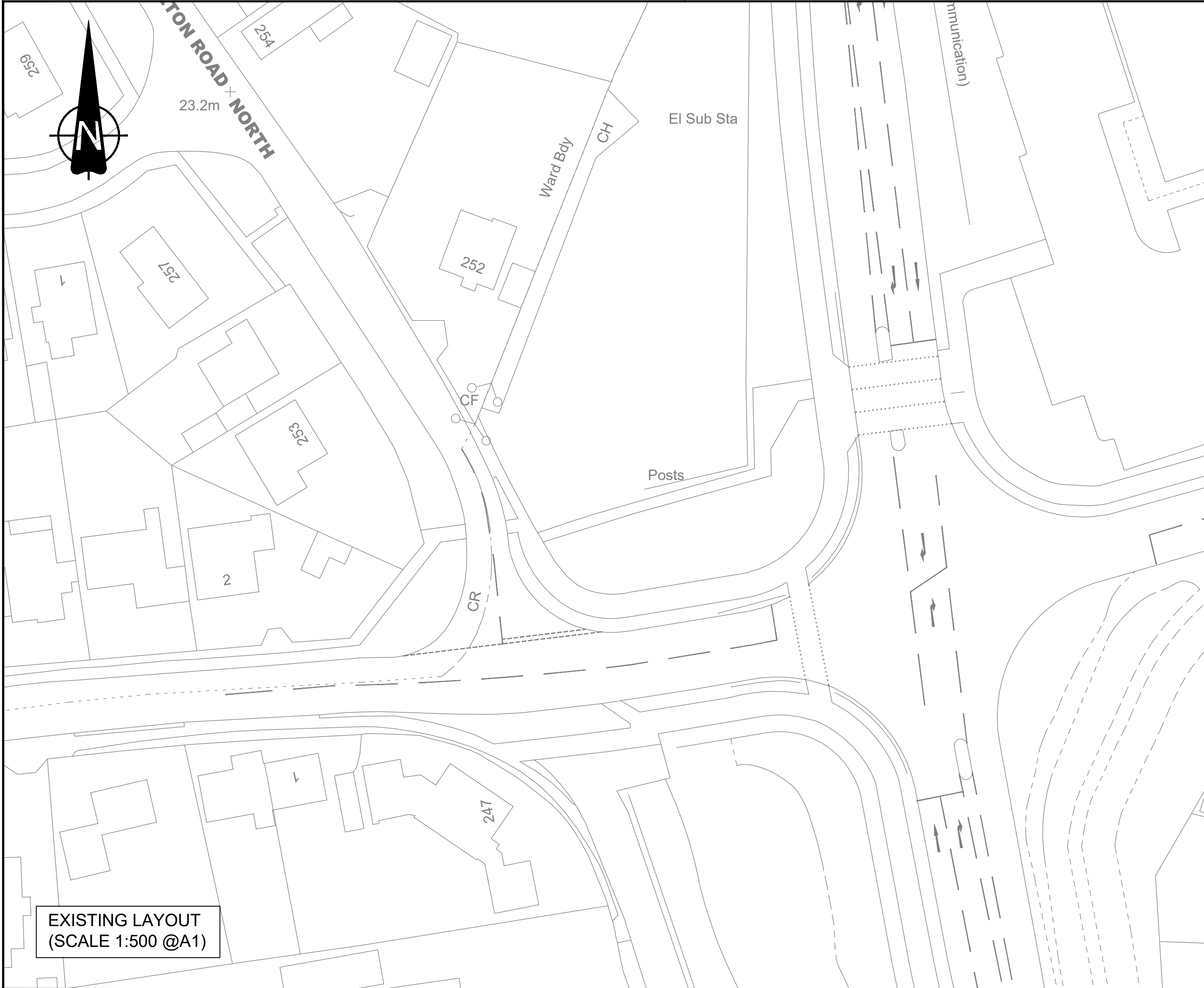
DRAWING STATUS

FOR DCO SUBMISSION

DRAWN	CHECKED	APPROVED	AUTHORISED	SUITABILITY
RJP	SCH	SCH	JB	S4

SCALE @ A1 SIZE	DATE	REVISION
1:250	18/06/18	P00

DRAWING NUMBER				
Project		Originator	Volume	
1069948-WSP-HGN-LL-DR-CH-0112				
Location	Type	Role	Number	



NOTES

1. THE DESIGN SHOWN HERE IS FOR ILLUSTRATIVE PURPOSES ONLY.

Mapping reproduced by permission of Ordnance Survey on behalf of HMSO.
© Crown copyright and database rights 2017. All rights reserved.
Ordnance Survey licence number 100023395
Contains OS data © Crown copyright and database rights 2017.

REVISION	DRAWN	CHECKED	APPROVED	DATE
DESCRIPTION				



PROJECT TITLE

Lake Lothing
THIRD CROSSING

DRAWING TITLE

SOMERLEYTON ROAD
JUNCTION WIDENING

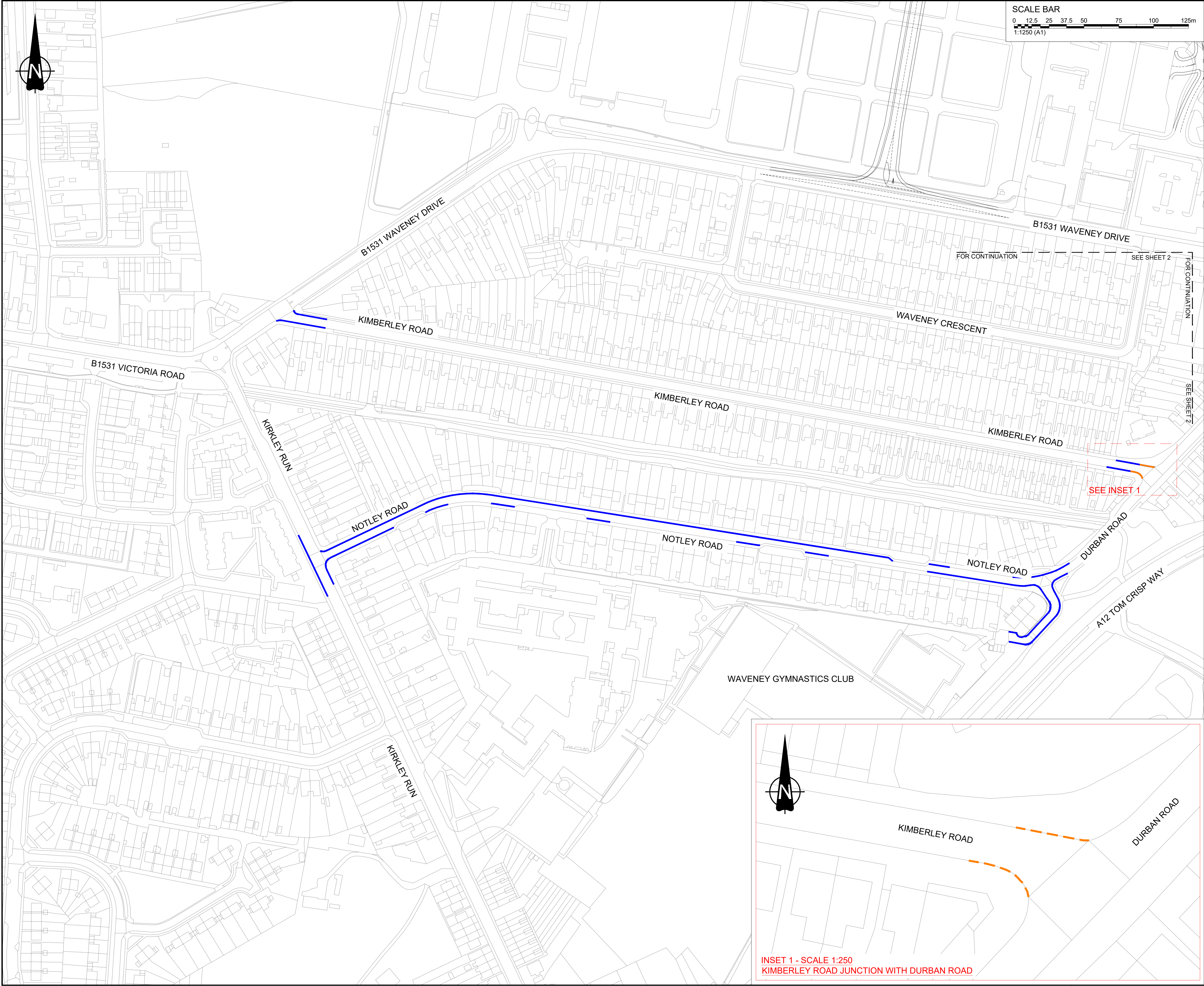
DRAWING STATUS

FOR DCO SUBMISSION

DRAWN	CHECKED	APPROVED	AUTHORISED	SUITABILITY
IS	PC	PC	JB	S4

SCALE @ A1 SIZE	DATE	REVISION
1:500	18/06/18	P00

DRAWING NUMBER			
Project	Originator	Volume	
1069948-WSP-HGN-LL-SK-CH-0001			
Location	Type	Role	Number



SCALE BAR
0 12.5 25 37.5 50 75 100 125m
1:1250 (A1)

SEE KEY PLAN

- KEY**
- PROPOSED NO WAITING MEASURES
 - EXISTING WAITING AND LOADING RESTRICTIONS TO BE REVOKED/VARIED

- NOTES**
- THESE TRAFFIC REGULATION MEASURES PLANS SHOULD BE READ IN CONJUNCTION WITH THE KEY PLAN AND ALONGSIDE OTHER PLANS AND DOCUMENTS IN THE DEVELOPMENT CONSENT ORDER APPLICATION, IN PARTICULAR THE DCO SCHEDULE ENTITLED TRAFFIC REGULATION MEASURES.
 - THE DESIGN SHOWN HERE IS FOR ILLUSTRATIVE PURPOSES ONLY.

Mapping reproduced by permission of Ordnance Survey on behalf of HMSO.
© Crown copyright and database rights 2017. All rights reserved.
Ordnance Survey licence number 100023395
Contains OS data © Crown copyright and database rights 2017.

REVISION	DRAWN	CHECKED	APPROVED	DATE

DESCRIPTION



PROJECT TITLE



DRAWING TITLE

TRAFFIC REGULATION MEASURES PLANS
(PROHIBITIONS)
REGULATION 5(2)(o)
SHEET 3 OF 3

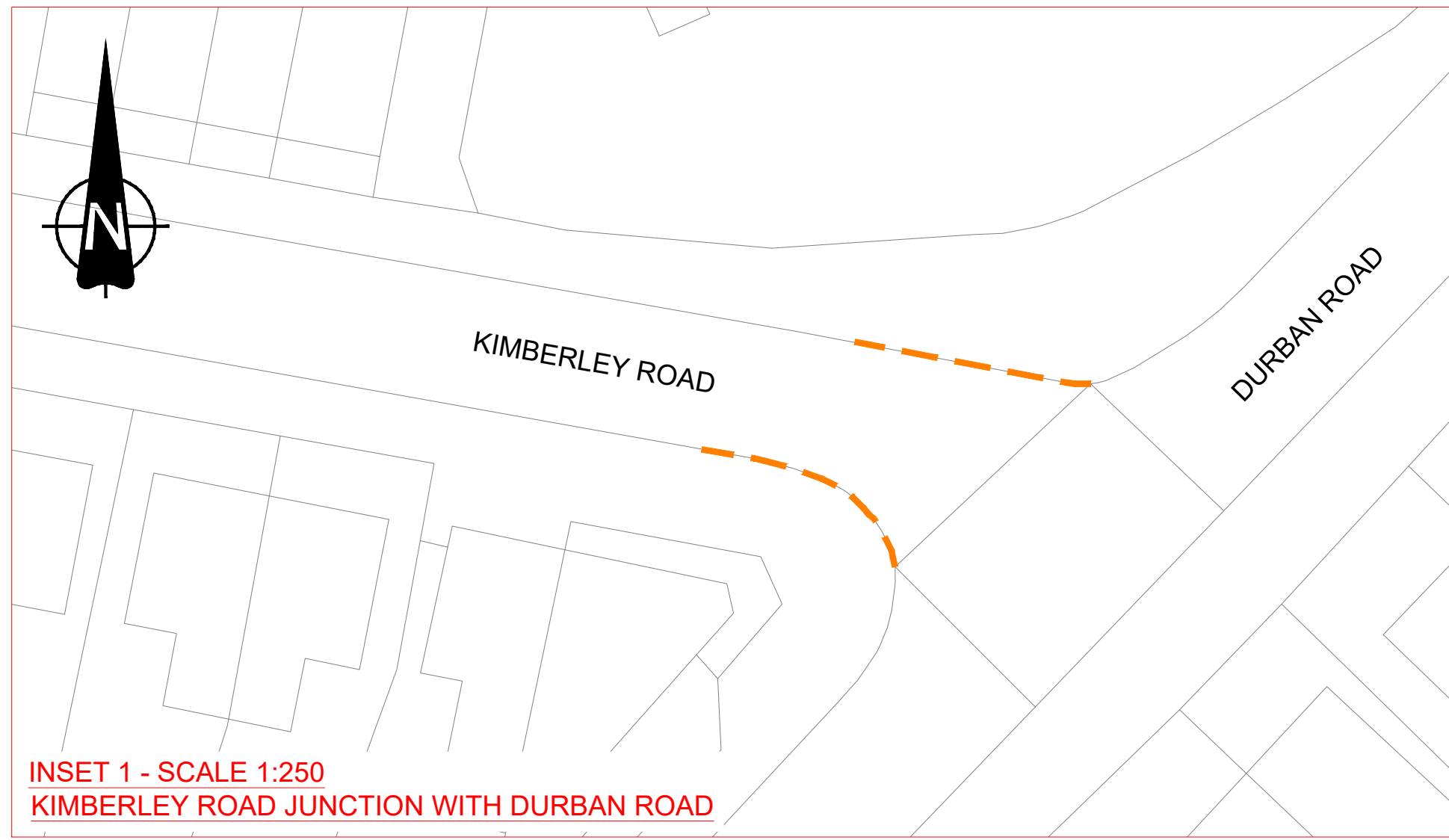
DRAWING STATUS

FOR DCO SUBMISSION

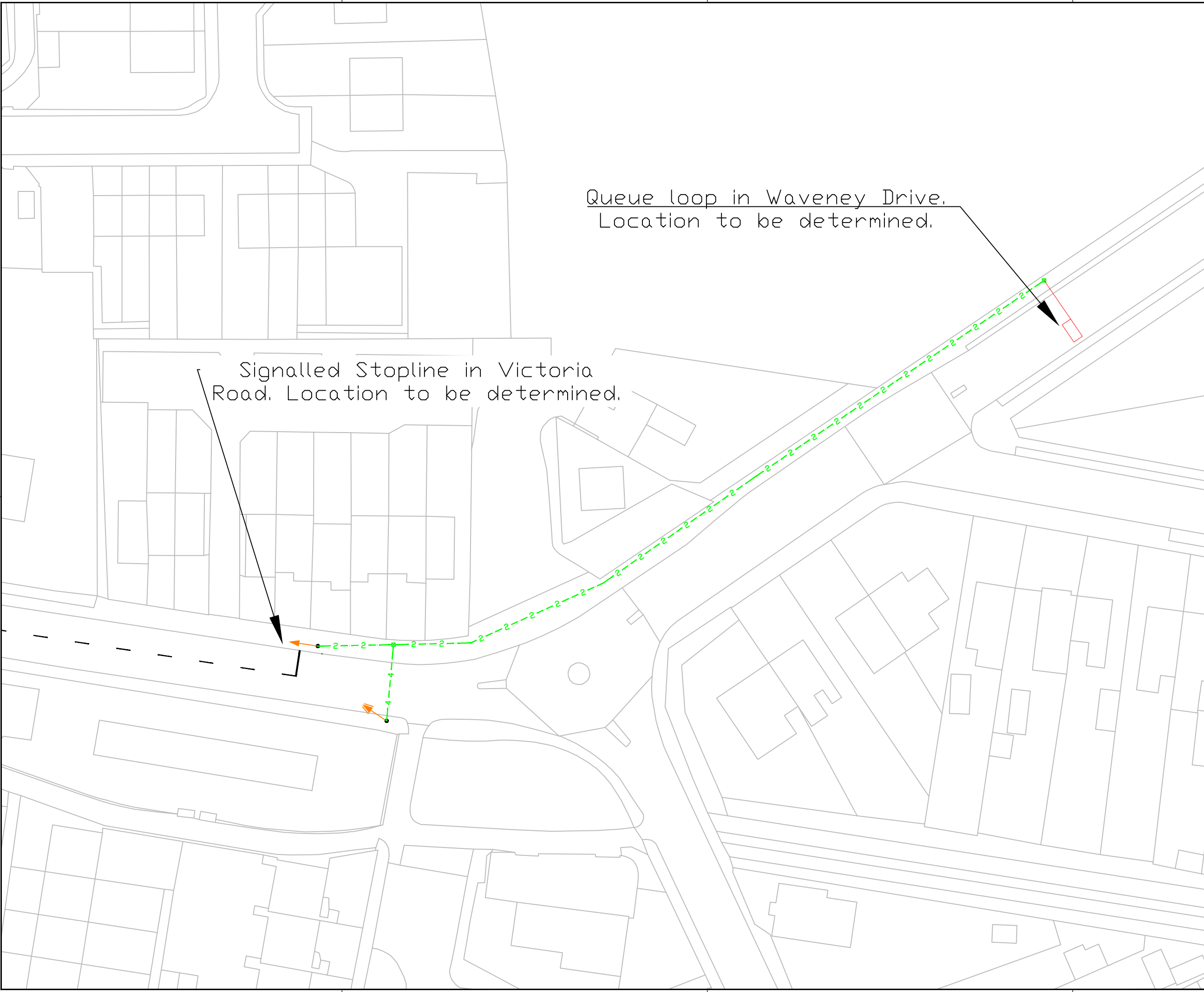
DRAWN	CHECKED	APPROVED	AUTHORISED	SUITABILITY
ES	PC	PC	JB	S4

SCALE @ A1 SIZE	DATE	REVISION
1:1250	14/06/18	P00

DRAWING NUMBER		Project		Originator		Volume	
1069948-WSP-HAC-LL-DR-CH-0114							
Location	Type	Role	Number				



INSET 1 - SCALE 1:250
KIMBERLEY ROAD JUNCTION WITH DURBAN ROAD



KEY PLAN



KEY

NOTES

Mapping reproduced by permission of Ordnance Survey on behalf of HMSO.
© Crown copyright and database rights 2017. All rights reserved.
Ordnance Survey licence number 100023395
Contains OS data © Crown copyright and database rights 2017.

REVISION	DRAWN	CHECKED	APPROVED	DATE

DESCRIPTION



PROJECT TITLE

Lake Lothing
THIRD CROSSING

DRAWING TITLE

KIRKLEY RUN JUNCTION
VICTORIA RD ADVANCED TRAFFIC SIGNALS

DRAWING STATUS

FOR DCO SUBMISSION

DRAWN	CHECKED	APPROVED	AUTHORISED	SUITABILITY
JWP	SCH	SCH	JB	S4

SCALE @ A1 SIZE	DATE	REVISION
1:250	18/6/18	P00

DRAWING NUMBER			
Project	Originator	Volume	
1069948-WSP-HGN-LL-DR-CH-0119			
Location	Type	Role	Number